0 100 200

APPROXIMATE
SCALE IN FEET

1 INCH = 200 FEET

LINE IS 2 INCHES AT FULL SIZE
(IF NOT 2 INCHES, SCALE ACCORDINGLY)

EXPLANATION

- IMERYS-OWNED SURFACE AND MINERALS RIGHTS (PATENTED CLAIMS)
- UNPATENTED LODE MINING CLAIMS OWNED BY IMERYS
- UNPATENTED MILLSITE CLAIMS OWNED BY IMERYS
- PRE-1997 MINED AREAS (INACTIVE)
- 2880 INDEX CONTOUR (VARIES - SEE MAP DETAILS)
- ACCESS ROADS

TOPOGRAPHIC SURVEY SOURCE: IMERYS INTERNAL, SURVEY GRADE GPS, VARIOUS DATES
GOLDEN STATE AERIAL SURVEYS, INC., MARCH 12, 2008
COOPER AERIAL SURVEYS CO., 1992

SITE OWNER: IMERYS PERLITE USA, INC.

OWNER ADDRESS: 100 MANSELL COURT EAST, STE 300
ROSWELL, GA 30076

PROCESSING DETAIL AREA

INDEX CONTOUR INTERVAL = 25'

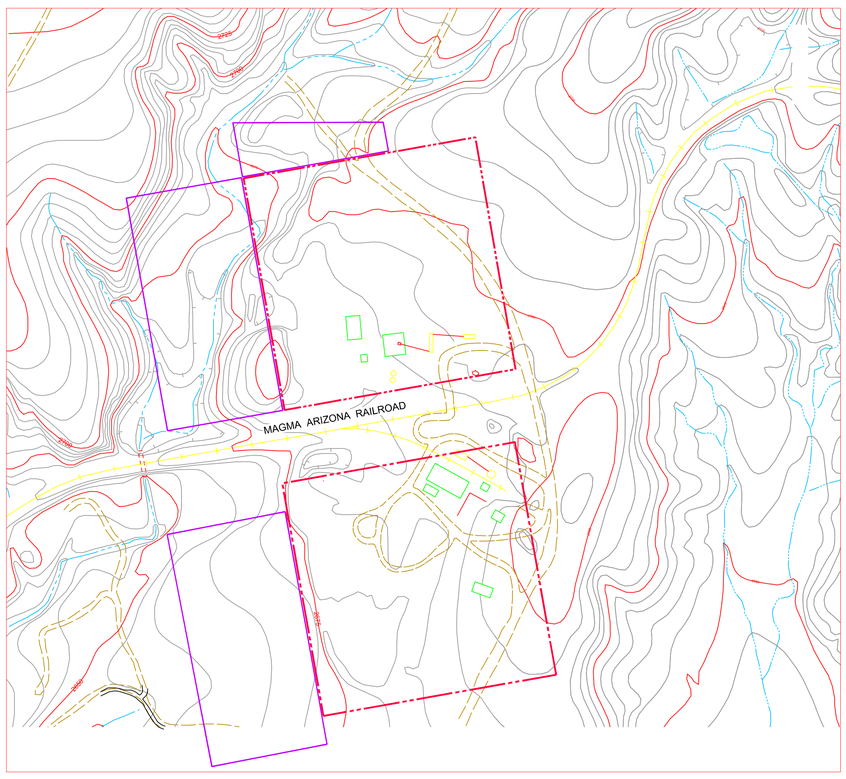

MINING DETAIL AREA

INDEX CONTOUR INTERVAL = 10'

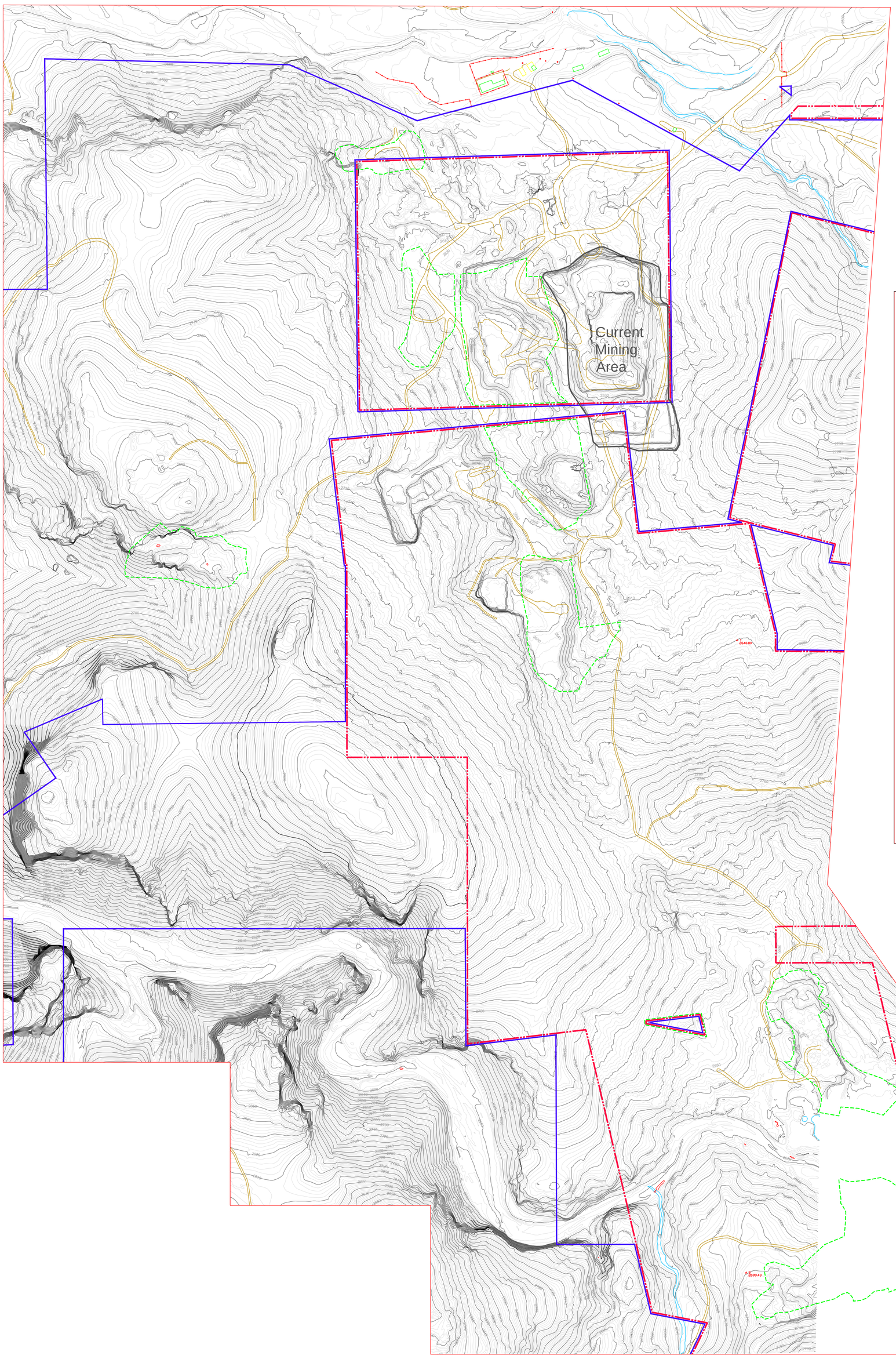

SITE KEYMAP

NOT TO SCALE

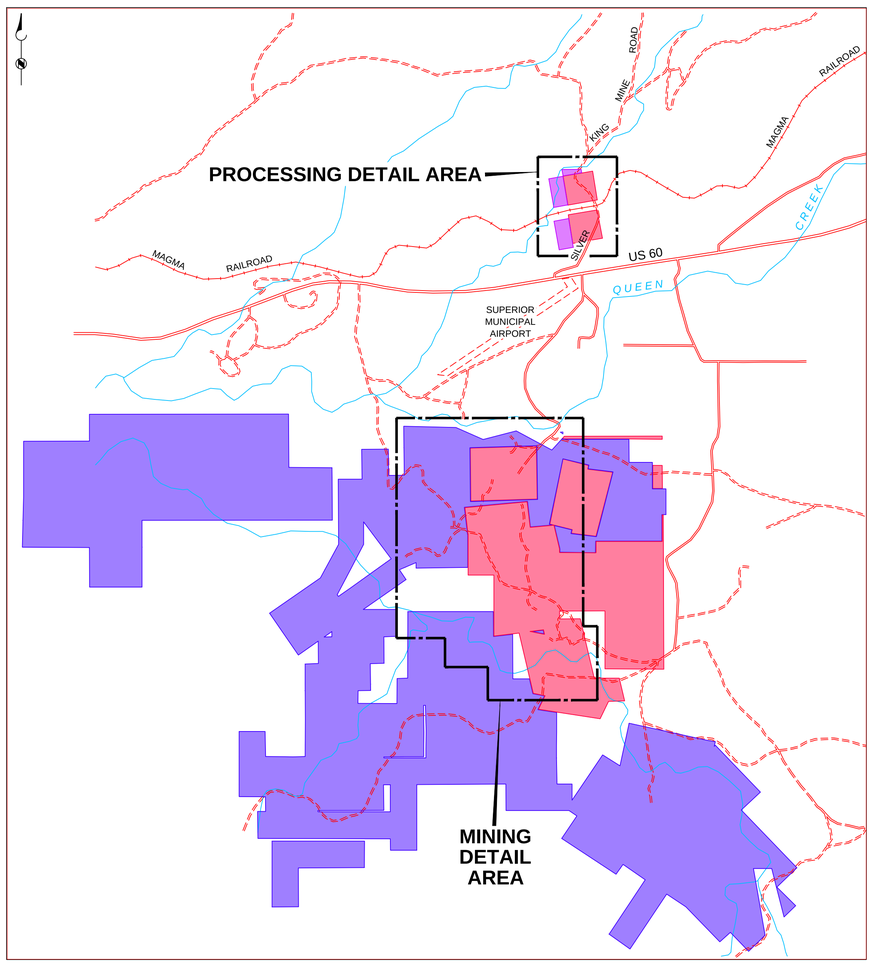

Figure 2

EXISTING SITE CONDITIONS
IMERYS PERLITE USA, INC.
SUPERIOR PERLITE MINE
45156 SILVER KING MINE ROAD
SUPERIOR, ARIZONA